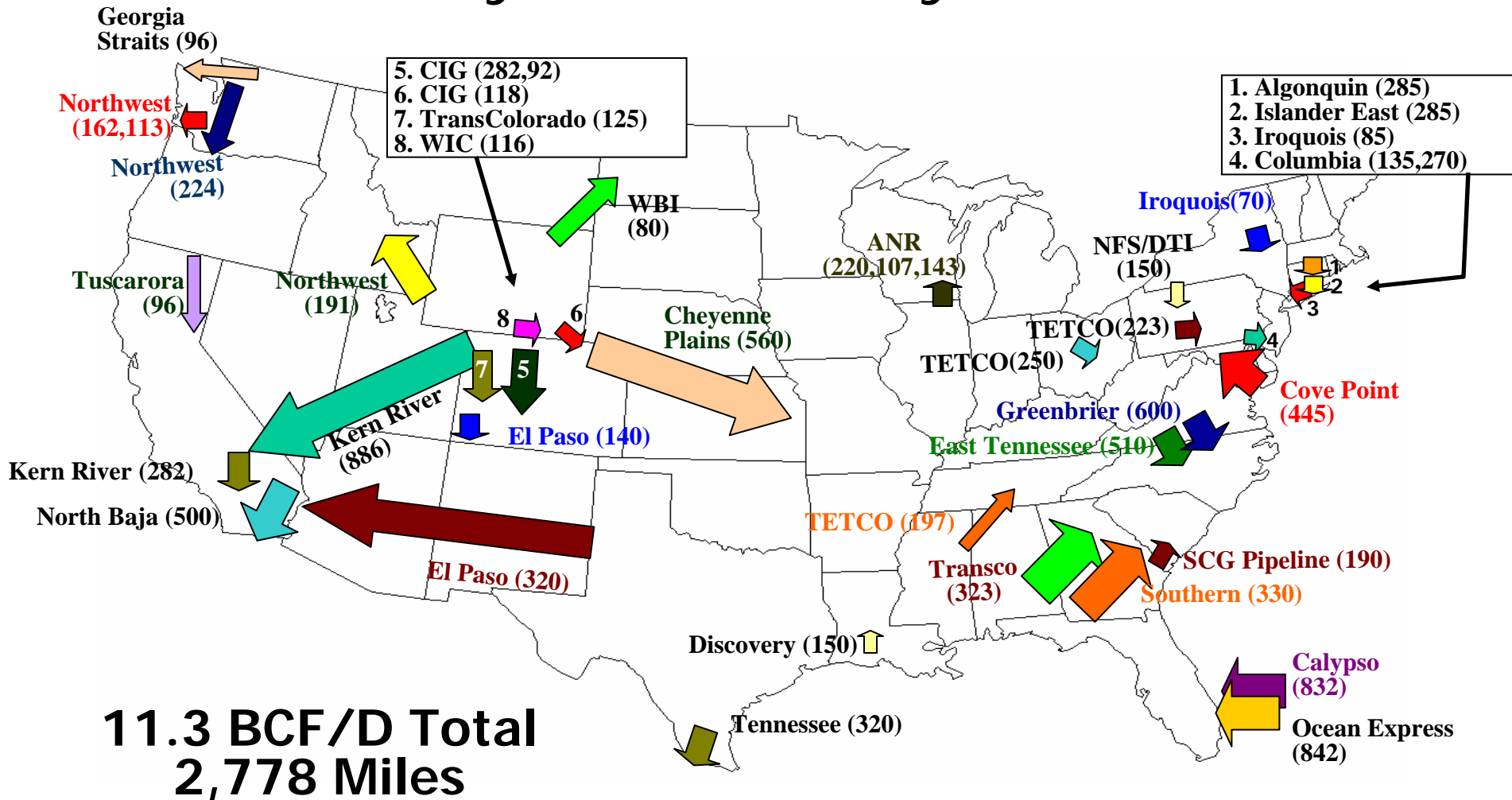
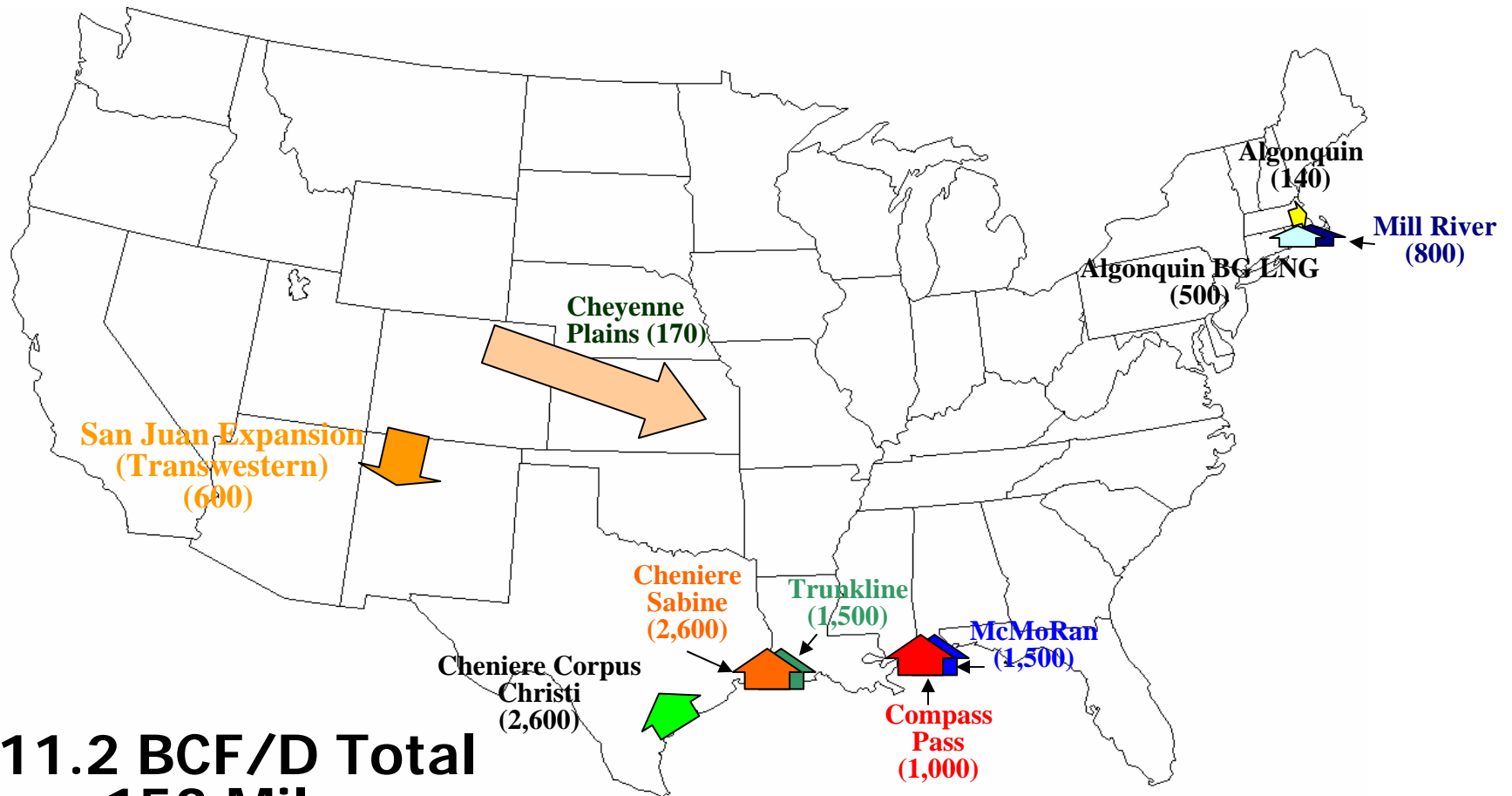


Major Pipeline Projects Certificated (MMcf/d) January 2002 to July 2004

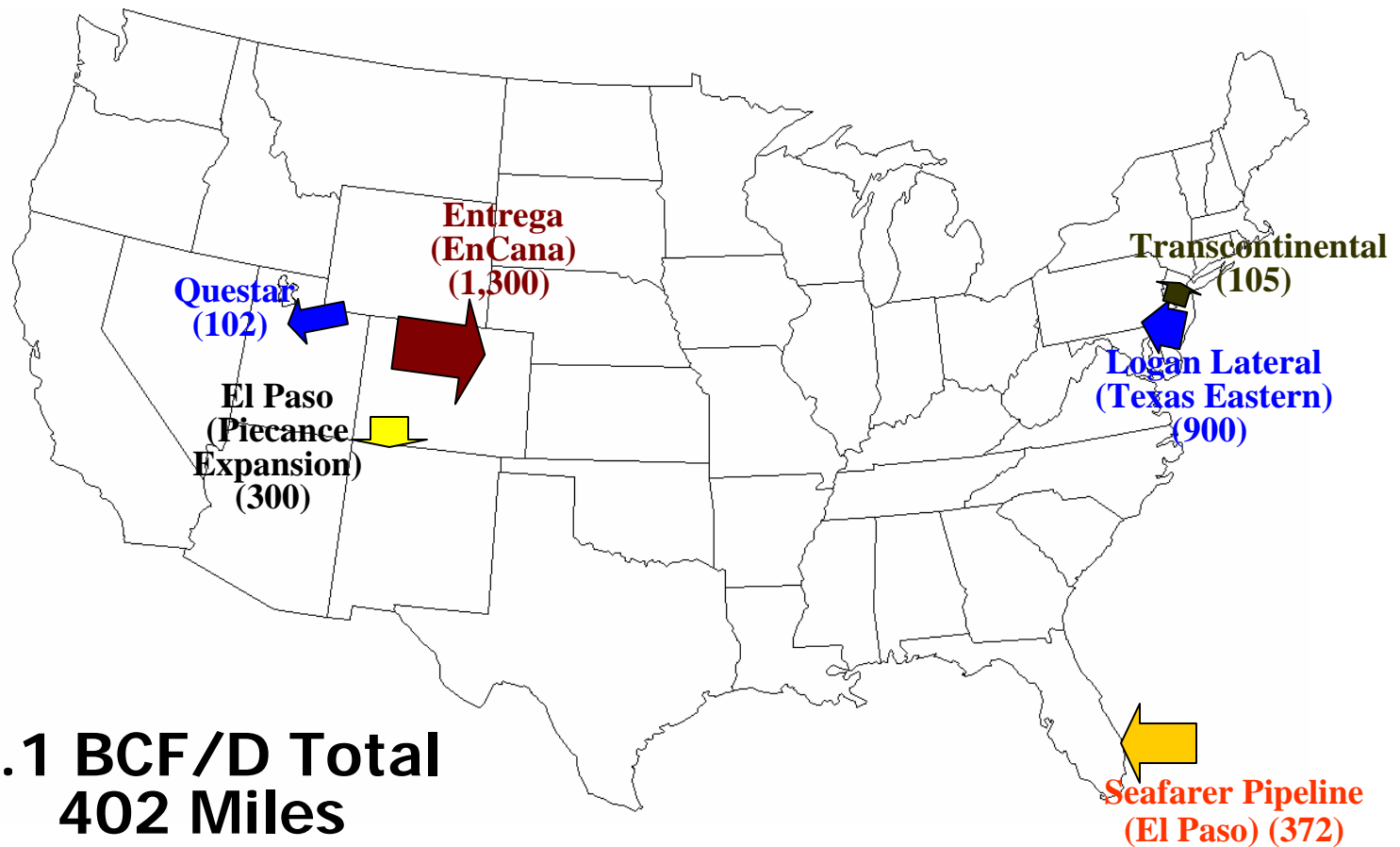


Major Pipeline Projects Pending (MMcf/d) July 2004



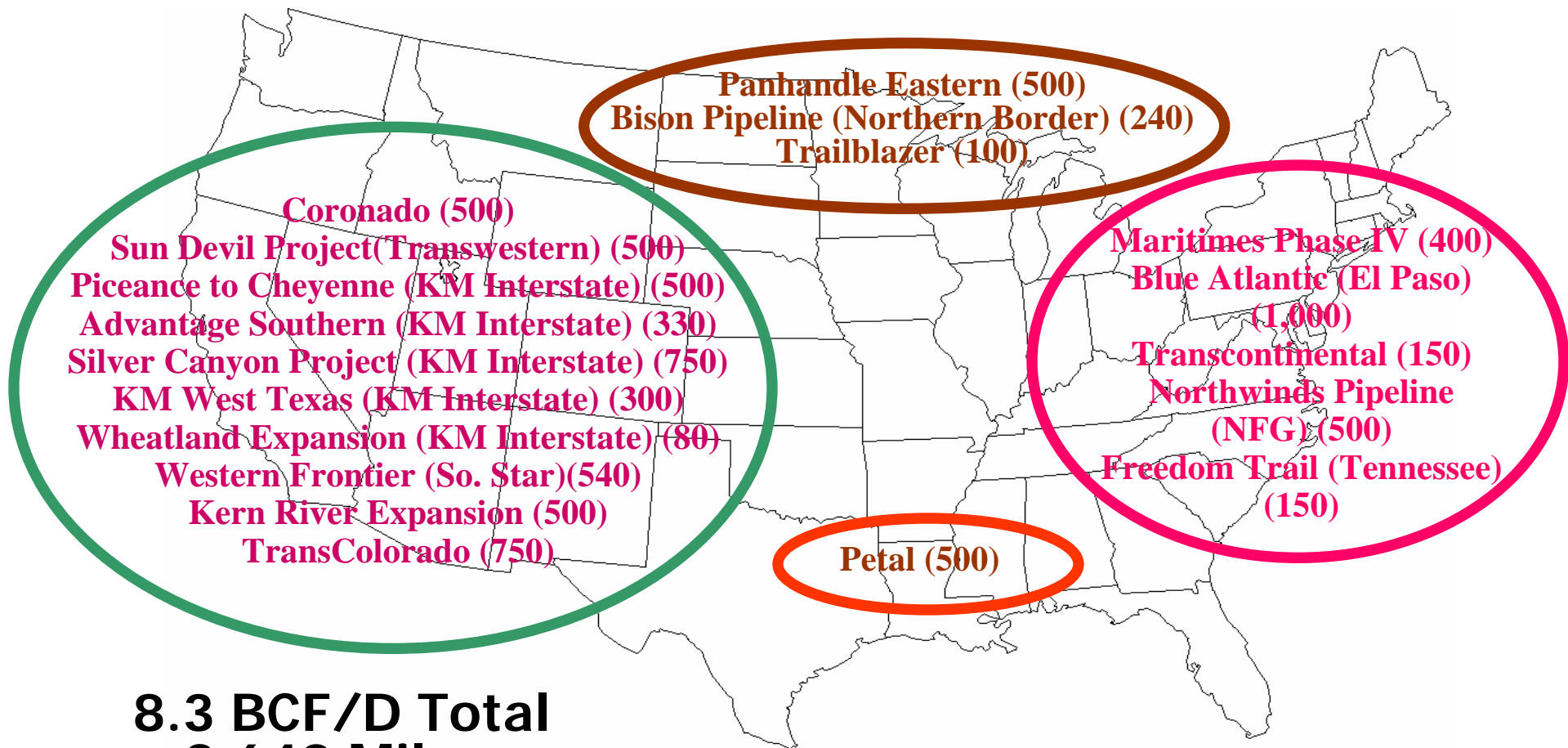
11.2 BCF/D Total
153 Miles

Major Pipeline Projects in Pre-filing (MMcf/d) July 2004



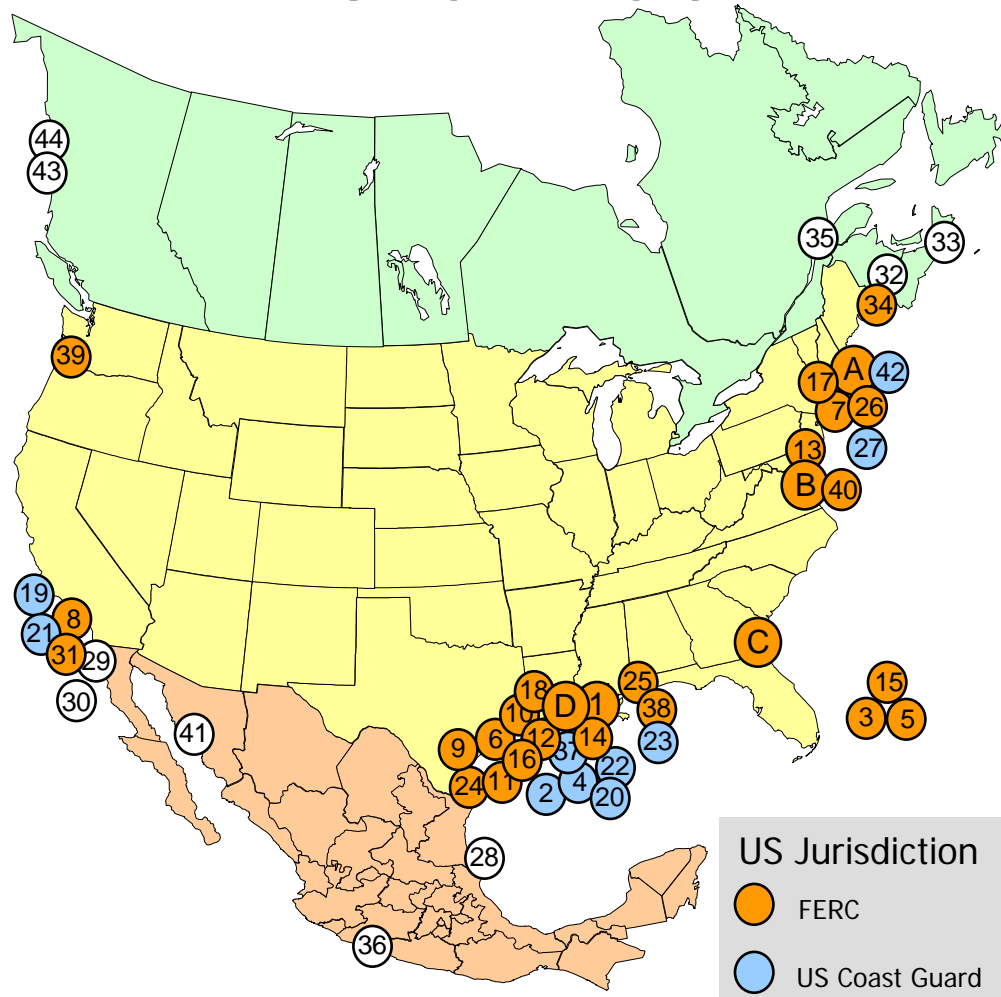
3.1 BCF/D Total
402 Miles

Major Pipeline Projects On The Horizon (MMcf/d) July 2004



8.3 BCF/D Total
3,640 Miles

Existing and Proposed North American LNG Terminals



July 2004

Office of Energy Projects

Existing Terminals with Approved Expansions

- A. Everett, MA : 1.035 Bcfd (Tractebel – DOMAC)
- B. Cove Point, MD : 1.0 Bcfd (Dominion – Cove Point LNG)
- C. Elba Island, GA : 1.2 Bcfd (El Paso – Southern LNG)
- D. Lake Charles, LA : 1.2 Bcfd (Southern Union – Trunkline LNG)

Approved Terminals

- 1. Hackberry, LA : 1.5 Bcfd, (Sempra Energy)
- 2. Port Pelican: 1.6 Bcfd, (Chevron Texaco)
- 3. Bahamas : 0.84 Bcfd, (AES Ocean Express)*
- 4. Gulf of Mexico: 0.5 Bcfd, (El Paso Energy Bridge GOM, LLC)
- 5. Bahamas : 0.83 Bcfd, (Calypso Tractebel)*
- 6. Freeport, TX : 1.5 Bcfd, (Cheniere/Freeport LNG Dev.)

Proposed Terminals and Expansions – FERC

- 7. Fall River, MA : 0.8 Bcfd, (Weaver’s Cove Energy/Hess LNG)
- 8. Long Beach, CA : 0.7 Bcfd, (SES/Mitsubishi)
- 9. Corpus Christi, TX : 2.6 Bcfd, (Cheniere LNG Partners)
- 10. Sabine, LA : 2.6 Bcfd (Cheniere LNG)
- 11. Corpus Christi, TX : 1.0 Bcfd (Vista Del Sol - ExxonMobil)
- 12. Sabine, TX : 1.0 Bcfd (Golden Pass - ExxonMobil)
- 13. Logan Township, NJ : 1.2 Bcfd (Crown Landing LNG – BP)
- 14. Lake Charles, LA: 0.6 Bcfd (Southern Union – Trunkline LNG)
- 15. Bahamas : 0.5 Bcfd, (Seafarer - El Paso/FPL)
- 16. Corpus Christi, TX: 1.0 Bcfd (Occidental Energy Ventures)
- 17. Providence, RI : 0.5 Bcfd (Keyspan & BG LNG)
- 18. Port Arthur, TX: 1.5 Bcfd (Sempra)

Proposed Terminals – Coast Guard

- 19. California Offshore: 1.5 Bcfd, (Cabrillo Port – BHP Billiton)
- 20. Louisiana Offshore : 1.0 Bcfd (Gulf Landing – Shell)
- 21. So. California Offshore : 0.5 Bcfd, (Crystal Energy)
- 22. Louisiana Offshore : 1.0 Bcfd (Main Pass McMoran Exp.)
- 23. Gulf of Mexico: n/a (Compass Port - ConocoPhillips)

Planned Terminals and Expansions

- 24. Brownsville, TX : n/a, (Cheniere LNG Partners)
- 25. Mobile Bay, AL: 1.0 Bcfd, (ExxonMobil)
- 26. Somerset, MA : 0.65 Bcfd (Somerset LNG)
- 27. Belmar, NJ Offshore : n/a (El Paso Global)
- 28. Altamira, Tamulipas : 1.12 Bcfd, (Shell)
- 29. Baja California, MX : 1.0 Bcfd, (Sempra & Shell)
- 30. Baja California - Offshore : 1.4 Bcfd, (Chevron Texaco)
- 31. California - Offshore : 0.75 Bcfd (Chevron Texaco)
- 32. St. John, NB : 0.5 Bcfd, (Canaport – Irving Oil)
- 33. Point Tupper, NS 1.0 Bcf/d (Bear Head LNG - Access Northeast Energy)
- 34. Pleasant Point, ME : 0.5 Bcf/d (Quoddy Bay, LLC)
- 35. Quebec City, QC : n/a (Enbridge/Gaz Met/Gaz de France)
- 36. Lázaro Cárdenas, MX : 0.5 Bcfd (Tractebel/Repsol)
- 37. Gulf of Mexico : 1.0 Bcfd (Pearl Crossing - ExxonMobil)
- 38. Mobile Bay, AL: 1.0 Bcfd (Cheniere LNG Partners)
- 39. St. Helens, OR: 0.7 Bcfd (Port Westward LNG LLC)
- 40. Cove Point, MD : 0.8 Bcfd (Dominion)
- 41. Puerto Libertad, MX: 1.3 Bcfd (Sonora Pacific LNG)
- 42. Offshore Boston, MA: 0.8 Bcfd (Northeast Gateway – Excelerate Energy)
- 43. Kitimat, BC: 0.34 Bcfd (Galveston LNG)
- 44. Prince Rupert, BC: 0.30 Bcfd (WestPac Terminals)

* US pipeline approved; LNG terminal pending in Bahamas